

1  
2  
3  
4  
5  
6  
7  
8  
9  
10  
11  
12  
13  
14  
15  
16  
17  
18  
19  
20  
21  
22  
23  
24  
25  
26  
27  
28  
29  
30  
31  
32

STATEMENT OF CREATION  
OF  
EAST SAN BERNARDINO COUNTY WATER DISTRICT  
-----


TO: County Assessor of the County of San Bernardino  
and  
Board of Equalization of the State of California

NOTICE IS HEREBY GIVEN that a County Water District,  
entitled "EAST SAN BERNARDINO COUNTY WATER DISTRICT" has been  
created and formed by the Board of Supervisors of San Bernardino  
County, State of California, under the provisions of Division 12,  
of the Water Code of the State of California, consisting of the  
property within the boundaries more particularly described in  
Exhibit "A" hereto attached and by reference incorporated herein.  
A map indicating such boundaries is also hereto attached.

Dated: January 26, 1954.

HARRY L. ALLISON, County Clerk and  
Ex-officio Clerk of the Board of  
Supervisors of the County of San  
Bernardino, State of California

By \_\_\_\_\_  
V. Dennis Wardle, Deputy



1 REGULAR MEETING OF THE BOARD OF SUPERVISORS  
2 OF THE COUNTY OF SAN BERNARDINO, STATE OF  
3 CALIFORNIA, MONDAY, JANUARY 18, 1954,  
10:00 O'CLOCK A.M.

---

4 Supervisors Present: Magda Lawson  
5 Will R. Mason  
6 Frank H. Mogle  
7 S. Wesley Break, Chairman

8 Supervisor Absent: James W. Gerrard  
9 Harry L. Allison, Clerk of the Board  
10 By V. Dennis Wardle, Deputy

11 On motion of Supervisor Mason, duly seconded by Super-  
12 visor Lawson, and carried unanimously, the following resolution is  
13 adopted and order made:

14 Resolved by the Board of Supervisors of the County of  
15 San Bernardino, State of California:

16 WHEREAS, a petition in writing having been duly presented  
17 to and filed with this Board, at a regular meeting of this Board,  
18 held on the 26th day of October, 1953, proposing the formation of  
19 the East San Bernardino County Water District under Division 12 of  
20 the Water Code of the State of California, within the boundaries  
21 hereinafter described; and

22 WHEREAS, said petition was published prior to the hearing  
23 for the time and in the manner required by law; and

24 WHEREAS, said hearing was held and was continued from  
25 time to time on said petition and all persons interested were given  
26 opportunity to be heard; and

27 WHEREAS, at the conclusion of said hearing, pursuant to  
28 Law, this Board designated the name of the district to be, and the  
29 same shall for all purposes hereafter be known as "East San Bernar-  
30 dino County Water District", and

31 WHEREAS, this Board having found that said petition met  
32 all of the requirements of law and had been published for the time

1 and in the manner required by law, ordered that a public election  
2 be held within the boundaries of the proposed district, as herein-  
3 after described, on the 12th day of January, 1954, to determine  
4 whether or not said district should be formed and for the election  
5 of the first directors; and

6 WHEREAS, an election was held within said district on  
7 said 12th day of January, 1954, in accordance with the resolution  
8 and proclamation of this Board; and

9 WHEREAS, the election officers serving at said election  
10 duly certified the returns of said election to this Board; and

11 WHEREAS, this Board duly canvassed the said returns of  
12 said election which show that 617 votes were cast for the formation  
13 of the proposed district and 108 votes were cast against the forma-  
14 tion of said district; and

15 WHEREAS, notice of said election was given by publication  
16 in the manner and for the time required by law; and

17 WHEREAS, it appears to the satisfaction of this Board  
18 that said election was duly held at the time and at the places  
19 specified and in accordance with law, as shown by the election re-  
20 turns of said election officials as presented to this Board; and

21 WHEREAS, this Board has this date made an official can-  
22 vass of said election as required by law;

23 NOW THEREFORE, the Board hereby finds and declares that  
24 there were 751 votes cast at said election with the following re-  
25 sults:

	<u>Yes</u>	<u>No</u>	<u>Void or Blank Ballots</u>	<u>Total</u>
26 Proposition of forming the 27 East San Bernardino County Water District	617	108	26	751

	<u>Directors</u>	<u>Total Vote</u>
28		
29	Venn W. Botts	596
	E. Dana Brooks	539
30	Mary K. Gesler	405
	Virgil S. Hampton	370
31	John W. Littleton	527
	Elmer W. Norquist	357
32	O. A. (Art) Wall	415
	Scattering	1

1 and the Board hereby finds and declares in accordance with said  
2 official canvass that Venn W. Botts, E. Dana Brooks, John W. Little-  
3 ton, O. A. (Art) Wall, and Mary K. Gesler were and they are hereby  
4 declared duly elected as directors of the East San Bernardino County  
5 Water District, and the Clerk is instructed to issue Certificates  
6 of Election in accordance therewith;

7           IT IS FURTHER FOUND, DECLARED AND ORDERED, that in  
8 accordance with said official canvass, said district was duly formed  
9 and organized and that all of the following described territory be  
10 and the same is formed, organized and incorporated into a county  
11 water district to be known as "East San Bernardino County Water  
12 District":

13           Beginning at the intersection of the center lines of Tippe-  
14 canoe Avenue and Base Line Street; thence East along the center  
15 line of Base Line Street to an intersection with the Southerly  
16 prolongation of the East line of Tract No. 2338, Base Line  
17 Gardens No. 4, as recorded in Book 33, Page 62, of Maps, re-  
18 cords of San Bernardino County, State of California; thence  
19 Northerly along the Southerly prolongation of the East line  
20 of said Tract No. 2338, and continuing Northerly along the  
21 East line of said Tract No. 2338, and its Northerly prolonga-  
22 tion to an intersection with the center line of Pacific Street;  
23 thence Westerly along the center line of Pacific Street to an  
24 intersection with the center line of Conejo Drive; thence  
25 Northerly along the center line of Conejo Drive to an inter-  
26 section with the Westerly prolongation of the North line of  
27 Lot 1 of Tract No. 3097, Cooley Heights, as recorded in Book  
28 42, Page 44, of Maps, records of San Bernardino County;  
29 thence Easterly along the Westerly prolongation of the North  
30 line of said Lot 1 and continuing Easterly along said North  
31 line and its Easterly prolongation to an intersection with  
32 the East line of Lot 7 of Block 52 of San Bernardino Rancho  
as recorded in Book 7, Page 2, of Maps, records of San Ber-  
nardino County; thence Northerly along the East line of said  
Lot 7 to the Southeast corner of Lot 4 of Tract No. 2316,  
Conejo Ranchos, as recorded in Book 33, Page 31, of Maps,  
records of San Bernardino County; thence continuing Northerly  
along the East line of Lots 4, 3, 2 and 1 of said Tract No.  
2316 to the Southeast corner of Lot 3, Block 7 of Orange  
Grove Tract as recorded in Book 11, Page 14, of Maps, re-  
cords of San Bernardino County; thence Westerly along the  
South line of Lots 3 and 2 of said Block 7 to the Southwest  
corner of Lot 2 of said Block 7; thence Northerly along the  
West line of Lot 2 of said Block 7 and continuing along said  
West line extended Northerly along the West line of Lot 2,  
Block 10, and Lot 2, Block 13, all of said Orange Grove Tract,  
to an intersection with the center line of Date Street; thence  
Westerly along the center line of Date Street to an inter-  
section with the center line of Golden Avenue; thence North-  
erly along the center line of Golden Avenue to an intersec-  
tion with the center line of Citrus Street; thence Easterly  
along the center line of Citrus Street to an intersection

1 with the Southerly prolongation of the West line of Lot 3,  
2 Block 17, of said Orange Grove Tract; thence Northerly along  
3 the Southerly prolongation of the West line of Lot 3, Block  
4 17 of said Orange Grove Tract and continuing Northerly along  
5 the West line of said Lot 3 and its Northerly prolongation  
6 to an intersection with the center line of Olive Street;  
7 thence Westerly along the center line of Olive Street to an  
8 intersection with the Southerly prolongation of the West line  
9 of Lot 2, Block 20 of said Orange Grove Tract; thence North-  
10 erly along the Southerly prolongation of the West line of  
11 said Lot 2 and continuing Northerly along said West line and  
12 its Northerly prolongation to an intersection with the center  
13 line of Lemon Street; thence Easterly along the center line  
14 of Lemon Street to an intersection with the Northerly pro-  
15 longation of the East line of Lot 3 of said Block 20; thence  
16 Southerly along the Northerly prolongation of the East line  
17 of said Lot 3 and continuing Southerly along the East line  
18 of said Lot 3 and said East line extended Southerly along  
19 the East line of Lot 3, Block 17 of said Orange Grove Tract  
20 to an intersection with the center line of Citrus Street;  
21 thence Easterly along the center line of Citrus Street to an  
22 intersection with the Northerly prolongation of the East line  
23 of Lot 5 of Block 16 of said Orange Grove Tract; thence  
24 Southerly along the Northerly prolongation of the East line  
25 of Lot 5 of Block 16 and continuing Southerly along the East  
26 line of said Lot 5 and said East line extended Southerly  
27 along the East line of Lot 5 of Block 13 and Lot 5 of Block  
28 10, all of said Orange Grove Tract, to an intersection with  
29 the center line of Highland Avenue; thence Easterly along  
30 the center line of Highland Avenue to an intersection with  
31 the center line of Orange Avenue; thence Southerly along the  
32 center line of Orange Avenue to an intersection with the  
center line of Walnut Street (vacated); thence Easterly along  
the center line of Walnut Street (vacated) to an intersection  
with the Northerly prolongation of the East line of Lot 3,  
Block 1, of West Highlands as shown on Map recorded in Book  
5, Page 77, of Maps, records of San Bernardino County; thence  
Southerly along the Northerly prolongation of the East line  
of said Lot 3 and continuing Southerly along the East line of  
Lots 3 and 2 of said Block 1, and along the Southerly pro-  
longation of said line to an intersection with the center  
line of Pacific Street; thence Easterly along the center line  
of Pacific Street to the Northeast corner of the West half  
of the East half of Lot 1, Block 60 of aforesaid San Bernar-  
dino Rancho; thence Southerly along the East line of the  
West half of the East half of Lot 1 of said Block 60 to the  
center line of Base Line Street; thence Easterly along the  
center line of Base Line Street to an intersection with the  
center line of Victoria Avenue; thence Southerly along the  
center line of Victoria Avenue to an intersection with the  
center line of East Ninth Street; thence Westerly along the  
center line of East 9th Street to an intersection with the  
Southerly prolongation of the West line of Tract No. 2792,  
Victoria Gardens, as recorded in Book 38, Page 88, of Maps,  
records of San Bernardino County; thence Northerly along the  
Southerly prolongation of the West line of said Tract No.  
2792 and continuing Northerly along the West line of said  
Tract No. 2792 to the Southwest corner of Tract No. 2126,  
Valaria Place, as recorded in Book 31, Page 17, of Maps, re-  
cords of San Bernardino County; thence continuing Northerly  
along the West line of said Tract No. 2126 and its Northerly  
prolongation, to an intersection with the center line of Base  
Line Street; thence Westerly along the center line of Base  
Line Street to an intersection with the Northerly prolongation

1 of the East line of the West 90 feet of Lot 3 of Tract No.  
2 2782, Colby Acres, as recorded in Book 38, Page 66, of Maps,  
3 records of San Bernardino County; thence Southerly along the  
4 Northerly prolongation of the East line of the West 90 feet  
5 of said Lot 3 and continuing Southerly along the East line  
6 of the West 90 feet of said Lot 3 to an intersection with  
7 the South line of the North 250 feet of said Lot 3; thence  
8 Easterly along the South line of the North 250 feet of Lots  
9 3, 2 and 1 of said Tract No. 2782 to an intersection with  
10 the East line of said Lot 1; thence Southerly along the East  
11 line of said Lot 1 to the Southeast corner thereof; thence  
12 Westerly along the South line of Lots 1, 2, 3 and 4 to the  
13 Northeast corner of Lot 15 of said Tract No. 2782; thence  
14 Southerly along the East line of said Tract No. 2782 to the  
15 Southeast corner of Lot 24 of said Tract No. 2782; thence  
16 Westerly along the South line of said Lot 24 and its Westerly  
17 prolongation to an intersection with the center line of  
18 McKinley Street; thence Northerly along the center line of  
19 McKinley Street to an intersection with the center line of  
20 Base Line Street; thence Westerly along the center line of  
21 Base Line Street to an intersection with the center line of  
22 Guthrie Street; thence Southerly along the center line of  
23 Guthrie Street a distance of 195.85 feet, more or less, to  
24 the center line of an alley; thence Easterly along the center  
25 line of said alley to an intersection with the East line of  
26 Tract No. 2890 as recorded in Book 40, Pages 44 and 45, of  
27 Maps, records of San Bernardino County; thence Southerly  
28 along the East line of said Tract No. 2890 to the Northwest  
29 corner of Lot 82 of said Tract No. 2890; thence Easterly along  
30 the North line of said Tract No. 2890 to the Northeast corner  
31 of Lot 77 of said Tract No. 2890; thence Southerly along the  
32 East line of said Tract No. 2890, and continuing Southerly  
along the East line of Tract No. 3001 and its Southerly pro-  
longation to an intersection with the center line of East  
9th Street; thence Westerly along the center line of East  
9th Street to an intersection with the Southerly prolongation  
of the West line of aforesaid Tract No. 2890; thence North-  
erly along the Southerly prolongation of the West line of  
said Tract No. 2890 and continuing Northerly along the West  
line of said Tract No. 2890 to a point distant 181.5 feet from  
the center line of East 9th Street; thence Westerly along a  
line parallel to and distant 181.5 feet from the center line  
of East 9th Street to an intersection with the center line  
of Sterling Avenue; thence Northerly along the center line  
of Sterling Avenue to an intersection with the center line  
of Base Line Street; thence Westerly along the center line  
of Base Line Street to an intersection with the Northerly  
prolongation of the West line of Tract No. 1979, Arroyo Verde  
Park, as recorded in Book 29, Page 14, of Maps, records of  
San Bernardino County; thence Southerly along the Northerly  
prolongation of the West line of said Tract No. 1979, and  
continuing Southerly along the West line of Tract No. 1979  
and the West line of Tract No. 2289, Wolf and Yates Subdivi-  
sion, as recorded in Book 33, Page 14, of Maps, records of  
San Bernardino County, and its Southerly prolongation, to an  
intersection with the center line of East 9th Street; thence  
westerly along the center line of East 9th Street to the  
Northwest corner of land described in deed to Bernard G.  
Evans and Constance C. Evans, recorded in Book 1522, Page 43,  
Official Records of San Bernardino County, said Northwest  
corner being described therein as being North 1963.5 feet and  
West 648.12 feet from the Southeast corner of Lot 3, Block  
51, of aforesaid Rancho San Bernardino; thence Southerly along  
the West line of said land described in deed to Bernard G.

1 Evans and Constance C. Evans to the North line of Tract No.  
2 2996, as recorded in Book 40, Page 80, of Maps, records of  
3 San Bernardino County; thence Easterly along the North line  
4 of said Tract No. 2996 to the Northeast corner thereof;  
5 thence Southerly along the East line of said Tract No. 2996  
6 to an intersection with the North line of East 6th Street;  
7 thence Easterly along the North line of East 6th Street to  
8 the Southwest corner of Lot 1, Tract No. 2552, as recorded in  
9 Book 36, Page 69, of Maps, records of San Bernardino County;  
10 thence Northerly along the West line of said Tract No. 2552  
11 to the South line of East 9th Street; thence Easterly along  
12 the South line of East 9th Street to an intersection with  
13 the center line of Sterling Avenue; thence Southerly along  
14 the center line of Sterling Avenue to an intersection with  
15 the Easterly prolongation of a line which is parallel to and  
16 distant 133.44 feet South of the South line of Lots 38, 39  
17 and 41 of said Tract No. 2552; thence Westerly along said  
18 Easterly prolongation of a line parallel to the South line of  
19 Lots 38, 39 and 41 and continuing Westerly along said line to  
20 an intersection with the West line of Lot 23 of said Tract  
21 No. 2552; thence Southerly along the East line of said Tract  
22 No. 2552 to the Northwest corner of land described in deed  
23 to Myrle L. Darling and Madeline L. Darling, recorded in Book  
24 1863, Page 188, Official Records of San Bernardino County,  
25 said Northwest corner being described therein as being 228  
26 feet, more or less, North of the Southwest corner of the East  
27 half of Lot 1, Block 51 of said Rancho San Bernardino; thence  
28 Easterly along the North line of said land conveyed to Myrle  
29 L. Darling and Madeline L. Darling a distance of 100 feet,  
30 more or less, to the Northwest corner of land conveyed by  
31 deed to Alman C. Chiles and Orelia H. Chiles, recorded in  
32 Book 2687, Page 361, Official Records of San Bernardino  
County; thence continuing Easterly along the North line of  
said land conveyed to Alman C. Chiles and Orelia H. Chiles a  
distance of 150 feet, more or less, to the Northeast corner  
thereof; thence South along the East line of said land con-  
veyed by deed to Alman C. Chiles and Orelia H. Chiles and the  
Southerly prolongation thereof to an intersection with the  
South line of East Sixth Street; thence Westerly along the  
South line of East 6th Street to a point distant 1234.71  
feet, more or less, East of the center line of Tippecanoe  
Avenue; thence North to the Southeast corner of Lot 1 of  
Tract No. 3714, as recorded in Book 48, Page 81, of Maps, re-  
cords of San Bernardino County; thence Westerly along the  
South line of said Lot 1 and of Lot 2 of said Tract No. 3714  
to the Southwest corner of said Lot 2; thence continuing Wes-  
terly along the South line of land described in deed to Cecile  
E. Moore, recorded in Book 2484, Page 157, Official Records  
of San Bernardino County, a distance of 235.58 feet to a  
point in the Southerly prolongation of the East line of Lot  
16 of Tract No. 2910, Balduf Tract, as recorded in Book 39,  
Page 98, of Maps, records of San Bernardino County; thence  
Northerly along the Southerly prolongation of the East line  
of said Lot 16 to the Southeast corner of said Lot 16; thence  
Westerly along the South line of said Tract No. 2910 and its  
Westerly prolongation to an intersection with the center line  
of Tippecanoe Avenue; thence Northerly along the center line  
of Tippecanoe Avenue to the point of beginning.

31 IT IS FURTHER ORDERED, that the Clerk of this Board shall  
32 immediately cause to be filed with the Secretary of State and re-

1 corded in the office of the County Recorder of San Bernardino County  
2 each, a certificate stating that said proposition for the formation  
3 of said East San Bernardino County Water District has been adopted  
4 as provided by law, and that said East San Bernardino County Water  
5 District has been duly formed, and shall file a certified copy  
6 thereof together with a map or plat showing the boundaries of the  
7 district, with the County Assessor of San Bernardino County and  
8 with the State Board of Equalization.

9 - - - - -  
10 STATE OF CALIFORNIA )  
11 COUNTY OF SAN BERNARDINO ) ss

12 I, HARRY L. ALLISON, County Clerk and Ex-officio Clerk  
13 of the Board of Supervisors of the County of San Bernardino, Cali-  
14 fornia, do hereby certify the foregoing to be a full, true and  
15 correct copy of the original resolution adopted by unanimous vote  
16 of the Board of Supervisors meeting in regular session on the 18th  
17 day of January, 1954, as the same appears in Book A-30, Page 130  
18 of Supervisors' Minutes, which minutes are in the custody of my  
19 office, and that I have fully compared said copy with the original.

20 IN WITNESS WHEREOF, I have hereunto set my hand and  
21 affixed the seal of said Board of Supervisors this 18th day of  
22 January, 1954.

23 HARRY L. ALLISON, County Clerk and  
24 Ex-officio Clerk of the Board of  
25 Supervisors, County of San Bernar-  
26 dino, State of California.

27 By V. Dennis Wardle  
28 V. Dennis Wardle, Deputy



FRANK M. JORDAN  
SECRETARY OF STATE

State of California



SACRAMENTO

I, FRANK M. JORDAN, Secretary of State of the State of California, hereby certify:

That on the 1st day of February, 1954, pursuant to the provisions of the County Water District Law, more particularly Section 30321 of the Water Code, there was filed in the official records of this office a Certificate by Harry L. Allison, County Clerk, County of San Bernardino, under date of January 22, 1954, reading in part, as follows:

"....that a proposition for the formation of the EAST SAN BERNARDINO COUNTY WATER DISTRICT of San Bernardino County was duly and regularly approved by the electors of said District at the time and in the manner as is set forth in the attached certified copy of Resolution of said Board of Supervisors, adopted Monday, January 18, 1954, and that said EAST SAN BERNARDINO COUNTY WATER DISTRICT has been duly and regularly formed."


I further certify it appears in the certified copy of the Resolution of the Board of Supervisors of said County adopted January 18, 1954, as attached to said Certificate and marked "Exhibit A," that a petition for the formation of such district was duly filed with said Board at a regular meeting thereof on October 26, 1953, was duly published and hearings held thereon, that an election was duly called and held in the area of the proposed district on January 12, 1954, at which 617 votes were cast for the formation of the proposed district and 108 votes against it according to official canvass of the returns of said election and wherein said Board declares such district duly formed and defines the boundaries thereof.

Now, therefore, I further certify by reason of the facts and proceedings set forth in said Certificate and Resolution filed as aforesaid that the territory described in said Resolution and situated in the County of San Bernardino has been duly incorporated according to the laws of the State of California under the name:

"East San Bernardino County Water District."

IN WITNESS WHEREOF, I hereunto set my hand and affix the Great Seal of the State of California this 1st day of February, 1954.

  
SECRETARY OF STATE



RESOLUTION NO. 1982.31


RESOLUTION OF THE BOARD OF DIRECTORS OF  
THE EAST SAN BERNARDINO COUNTY WATER DISTRICT CHANGING THE  
NAME OF THE DISTRICT TO "EAST VALLEY WATER DISTRICT"

Be it resolved that the Board of Directors of the  
East San Bernardino County Water District determines to  
change the name of the district, pursuant to California  
Water Code Section 31006 to the "East Valley Water District";  
and


WHEREAS, the name "East Valley Water District" is  
preferable and more accurately reflects the area served by  
the district;

THEREFORE, be it now resolved, that the Board of  
Directors of the East San Bernardino County Water District  
hereby changes the name of said district to the "East Valley  
Water District."

ADOPTED, SIGNED AND APPROVED, on June 28, 1982 to  
be effective September 1, 1982.

  
\_\_\_\_\_  
Dennis Johnson, President of  
the Board of Directors of the  
East San Bernardino County Water  
District, now East Valley Water  
District

ATTEST:

  
\_\_\_\_\_  
Bonnie Eastwood, Secretary  
to the Board of Directors of  
the East San Bernardino County  
Water District/East Valley  
Water District

